

**SHANTHI ARTS, SCIENCE AND COMMERCE COLLEGE**  
**MALAVALLI-571430**  
**MANDYA DIST. KARNATAKA STATE**

**REPORT ON**  
**'CLEAN AND GREEN CAMPUS' DRIVE**  
**FROM 2-1-2023 TO 31-1-2023**

In India every citizen has to remember the year 2014, because on 2<sup>nd</sup> October 2014 the Prime Minister Narendra Modi, announced the 'Swachh Bharat Mission' to change the image of rural India through mass scale behaviour change. It is a nation-wide campaign of the government of India which aims at construction of household owned and community owned toilets. The government has made several programs to create awareness among people. The success rate of this mission is also unimaginable.

Influenced from this mission the Shanthi college Internal Quality Assurance Cell (IQAC) has decided to execute a program to cleanse the campus area of the college.

**The objectives of the program:**

The main objective of this program is:

1. To create awareness among the students regarding clean campus and good ambience for study;
2. To make the plastic free campus and protect the environment from use of plastics;
3. To plant the saplings and to make the campus greenery;
4. To motivate the students to follow the culture of cleaning at their home and village and plant trees and to save our environment for future generation.

**The campaigns official name:**

The official name of this campaign chosen by the IQAC committee is:

**"Clean and Green Campus Mission"**

**Execution of the program:**




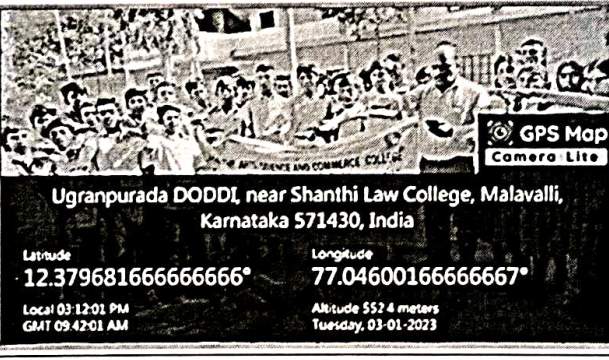

Shanthi Arts, Science and Commerce College being an undergraduate and post graduate college situated along with other institutions in the campus. The six acres campus belonged to Shanthi Educational Society ® includes Shanthi High School, Shanthi Industrial Training Center, Shanthi Pre-University College, Shanthi Post Graduation Center, K.N.Nagegowda Para Medical College and K.N.Nagegowda Law College along with Degree College. Therefore, to accomplish the stated objective it is pertinent to create the awareness among all the students who are presently studying in all the above institutions. Therefore, obviously it is a big task to the IQAC.

After several round of discussion and to make the program truly successful a systematic plan was prepared by the IQAC committee. A month-long schedule has been prepared. As per this schedule from 2<sup>nd</sup> January 2023 to 31<sup>st</sup> January 2023 each and every class student has to involve in the program. At first, they should assemble in a particular place and the coordinating team will brief the need and objectives of this program. After that all participant students should take an oath specially prepared for this purpose. This process usually takes ten minutes. Once the oath taking process is over all students need to involve in shramadhan for another fifty minutes. This experiences them how difficult is there for cleaning the garbage which are thrown by them. For all 24 working days in the January 2023 month the timings to carry out of this program is fixed between 3.00pm to 4.00pm except Saturday it was between 12.00 to 1.00pm.

To get co-operation from all the above stated institution we requested the management to circulate a notice to all the head of the institutions. As per our request the management of the institution circulated a notice to all the heads of the respective institutions to co-operate with IQAC and to follow the schedule prepared by them.

**Evidence of success:**

It is really an awareness program initiated by the IQAC of the college. All students, employees who are working in the institution wholeheartedly accepted the program and given their highest support. The campus became clean and students are now very happy about the good ambiance of the campus.

DATE	CLASS	ACTIVITY
2-1-2023	8 <sup>TH</sup> STANDARD	
		
		
3-1-2023	9 <sup>th</sup> Standard	
4-1-2023	10 <sup>TH</sup> STANDARD	

5-1-2023

I B.Com "A"



92HW+W6H, Mysore Rd, Malavalli, Karnataka 571430, India

Latitude 12.379608333333332°

Longitude 77.04568166666667°

Local 01:08:16 PM  
GMT 09:48:16 AM

Altitude 488 meters  
Thursday, 05-01-2023



behaind shanthi collage near durga condements 2nd cross 277#  
behaind shanthi collage near durga condements, 2nd Cross Rd,  
277#, Malavalli, Karnataka 571430, India

Latitude 12.380555°

Longitude 77.04583°

Local 03:16:28 PM  
GMT 09:46:28 AM

Altitude 535.1 meters  
Thursday, 05-01-2023

6-1-2023

I B.Com "B" & BBA





92HW+W6H, Mysore Rd, Malavalli, Karnataka 571430, India

Latitude 12.37976°


Longitude 77.04565666666667°

Local 03:41:08 PM  
GMT 10:11:08 AM







Altitude 560.8 meters  
Friday, 06-01-2023















Malavalli, Karnataka, India  
Urenpura DODDI, near Shanthi Law College,  
Malavalli, Karnataka 571430, India  
Lat 12.380174°  
Long 77.04583°  
05/01/23 03:45 PM GMT +05:30








Malavalli, Karnataka, India  
Urenpura DODDI, near Shanthi Law College,  
Malavalli, Karnataka 571430, India  
Lat 12.380174°  
Long 77.04583°  
05/01/23 03:45 PM GMT +05:30

7-1-2023	II B.COM A SECTION	
		
9-1-2023	II B.COM B SECTION	
10-1-2023 8 <sup>TH</sup> DAY	III B.COM A	
		
		






<p>11-1-2023</p> <p>9<sup>TH</sup> DAY</p>	<p>III B.Com 'B'</p>	 <p>92HW+W6H, Mysore Rd, Malavalli, Karnataka 571430, India</p> <p>Latitude 12.370783333333334° Longitude 77.045668333333334°</p> <p>Local 03:09:06 PM GMT 09:39:06 AM Altitude 570.4 meters Wednesday, 11-01-2023</p>
		 <p>92JW+34P, Malavalli, Karnataka 571430, India</p> <p>Latitude 12.38051° Longitude 77.045518333333333°</p> <p>Local 03:18:19 PM GMT 09:48:19 AM Altitude 550.2 meters Wednesday, 11-01-2023</p>
		 <p>92JW+34P, Malavalli, Karnataka 571430, India</p> <p>Latitude 12.380543333333332° Longitude 77.045521666666667°</p> <p>Local 03:18:17 PM GMT 09:48:17 AM Altitude 550.4 meters Wednesday, 11-01-2023</p>
		 <p>92JW+34P, Malavalli, Karnataka 571430, India</p> <p>Latitude 12.380424999999999° Longitude 77.045293333333333°</p> <p>Local 03:51:06 PM GMT 10:21:06 AM Altitude 553.7 meters Wednesday, 11-01-2023</p>
<p>12-1-2023</p> <p>10<sup>TH</sup> DAY</p>	<p>BA I,II,III YEAR AND B.Sc</p>	 <p>92HW+W6H, Mysore Rd, Malavalli, Karnataka 571430, India</p> <p>Latitude 12.379758333333333° Longitude 77.04567°</p> <p>Local 03:14:56 PM GMT 09:44:56 AM Altitude 575.8 meters Thursday, 12-01-2023</p>
		 <p>92JW+34P, Malavalli, Karnataka 571430, India</p> <p>Latitude 12.38051° Longitude 77.045518333333333°</p> <p>Local 03:18:19 PM GMT 09:48:19 AM Altitude 550.2 meters Wednesday, 11-01-2023</p>



		 <p>behaind shanthy collage near durga condements 2nd cross 277# behaind shanthy collage near durga condements, 2nd Cross Rd, 277#, Malavalli, Karnataka 571430, India</p> <p>Latitude: 12.380618333333333° Longitude: 77.04578666666666° Local 03:29:49 PM GMT 09:53:49 AM Altitude 548.7 meters Thursday, 12-01-2023</p>
		 <p>92JW+34P, Malavalli, Karnataka 571430, India</p> <p>Latitude: 12.380419999999999° Longitude: 77.045305000000001° Local 03:52:18 PM GMT 10:21:18 AM Altitude 553.3 meters Wednesday, 11-01-2023</p>
13-1-2023 11 <sup>TH</sup> DAY	I PUC COMMERCE A	 <p>92HW+W6H, Mysore Rd, Malavalli, Karnataka 571430, India</p> <p>Latitude: 12.379805° Longitude: 77.045661666666667° Local 03:13:08 PM GMT 09:43:08 AM Altitude 588 meters Friday, 13-01-2023</p>
		 <p>92HW+W6H, Mysore Rd, Malavalli, Karnataka 571430, India</p> <p>Latitude: 12.379716666666665° Longitude: 77.045433333333332° Local 03:29:09 PM GMT 09:58:09 AM Altitude 563.4 meters Friday, 13-01-2023</p>
		 <p>92HW+W6H, Mysore Rd, Malavalli, Karnataka 571430, India</p> <p>Latitude: 12.379731666666665° Longitude: 77.045446666666668° Local 03:29:21 PM GMT 09:59:21 AM Altitude 570.6 meters Friday, 13-01-2023</p>
16-1-2023 MONDAY	I PUC COMMERCE B	 <p>Malavalli, Karnataka, India Uppanoursa DODDA, near Shanthy Law College, Malavalli, Karnataka 571430, India</p> <p>Lat 12.380254° Long 77.0459° 16/01/23 03:06 PM GMT +05:30</p>

		 <p>Malavalli, Karnataka, India  Mandya, SH-33, Mandya Bahadur Road, Malavalli,  Malavalli, Karnataka 571430, India  Lat 12.380427°  Long 77.045731°  16/01/23 03:24 PM GMT +05:30</p>
		 <p>Malavalli, Karnataka, India  Mandya, SH-33, Mandya Bahadur Road, Malavalli,  Malavalli, Karnataka 571430, India  Lat 12.380332°  Long 77.045841°  16/01/23 03:23 PM GMT +05:30</p>
17-1-2023 TUESDAY	II PUC COMMERCE A	 <p>Malavalli, Karnataka, India  82JW+WG4, Mysore Rd, Malavalli, Karnataka 571430,  India  Lat 12.379828°  Long 77.04553°  17/01/23 03:09 PM GMT +05:30</p>
		 <p>Malavalli, Karnataka, India  92JW+8GW, near shanthi bevan, Malavalli, Karnataka  571430, India  Lat 12.380778°  Long 77.046375°  17/01/23 03:36 PM GMT +05:30</p>
		 <p>Malavalli, Karnataka, India  92JW+8GW, near shanthi bevan, Malavalli, Karnataka  571430, India  Lat 12.380755°  Long 77.046378°  17/01/23 03:36 PM GMT +05:30</p>

18-1-2023 WEDNESDAY	II PUC COMMERCE B	
		<p>Malavalli, Karnataka, India      Ugranpurada DODDI, near Shanthi Law College,      Malavalli, Karnataka 571430, India      Lat 12.379587°      Long 77.04633°      18/01/23 03:23 PM GMT +05:30</p>
		<p>Malavalli, Karnataka, India      Ugranpurada DODDI, near Shanthi Law College,      Malavalli, Karnataka 571430, India      Lat 12.379579°      Long 77.045889°      18/01/23 03:20 PM GMT +05:30</p>
		<p>Malavalli, Karnataka, India      Ugranpurada DODDI, near Shanthi Law College,      Malavalli, Karnataka 571430, India      Lat 12.379587°      Long 77.04633°      18/01/23 03:23 PM GMT +05:30</p>











<p>19-1-2023 Thursday</p>	<p>I and II PUC Science</p>	 <p>Malavalli, Karnataka, India Mandya, SH-33, Mandya Bahadur Road, Malavalli, Karnataka 571430, India Lat 12.379761° Long 77.045619° 19/01/23 03:16 PM GMT +05:30</p>
		 <p>Malavalli, Karnataka, India Mandya, SH-33, Mandya Bahadur Road, Malavalli, Karnataka 571430, India Lat 12.379761° Long 77.045619° 19/01/23 03:16 PM GMT +05:30</p>
<p>20-1-2023 Friday</p>	<p>I and II PUC Arts</p>	 <p>Malavalli, Karnataka, India 92HW+W6H, Mysore Rd, Malavalli, Karnataka 571430, India Lat 12.379761° Long 77.045634° 20/01/23 03:03 PM</p>
		 <p>Malavalli, Karnataka, India 92HW+W6H, Mysore Rd, Malavalli, Karnataka 571430, India Lat 12.37976° Long 77.045627° 20/01/23 03:04 PM</p>
		 <p>Malavalli, Karnataka, India 92HW+W6H, Mysore Rd, Malavalli, Karnataka 571430, India Lat 12.379764° Long 77.045619° 20/01/23 03:08 PM</p>



21-1-2023  
Saturday




ITI- FITTER AND  
ELECTRONICS



		 <p>Malavalli, Karnataka, India  Mandya, SH-33, Mandya Belakavadi Road, Malavalli, Malavalli, Karnataka 571430,  India  Lat 12.380780°  Long 77.048087°  21/01/23 12:10 PM</p>
23-1-2023 MONDAY	ITI -ELECTRICALS AND MOTAR AND MACHINE TOOLS	 <p>Malavalli, Karnataka, India  92HW+V6H4, Mysore Rd, Malavalli, Karnataka 571430,  India  Lat 12.378702°  Long 77.048597°  23/01/23 03:13 PM GMT +05:30</p>
		 <p>Malavalli, Karnataka, India  92HW+V6H4, Mysore Rd, Malavalli, Karnataka 571430,  India  Lat 12.378879°  Long 77.048402°  23/01/23 03:28 PM GMT +05:30</p>
24-1-2023 TUESDAY	M.COM PG STUDENTS	 <p>Malavalli, Karnataka, India  92HW+V6H4, Mysore Rd, Malavalli, Karnataka 571430,  India  Lat 12.378879°  Long 77.048402°  23/01/23 03:28 PM GMT +05:30</p>
		 <p>Malavalli, Karnataka, India  92HW+V6H4, Mysore Rd, Malavalli, Karnataka 571430,  India  Lat 12.378879°  Long 77.048402°  23/01/23 03:28 PM GMT +05:30</p>
		 <p>Malavalli, Karnataka, India  92HW+V6H4, Mysore Rd, Malavalli, Karnataka 571430,  India  Lat 12.378879°  Long 77.048402°  23/01/23 03:28 PM GMT +05:30</p>

25-1-2023 WEDNESDAY



SPORTS STUDENTS OF  
DEGREE AND PU  
COLLEGE



27-1-2023 FRIDAY

NCC





28-1-2023 SATURDAY

NSS DEGREE



Bangalore, Karnataka, India  
 844244424, Bangalore, Karnataka, India  
 Lat: 12.939999  
 Long: 77.596417  
 2010123 12:45 PM GMT +05:30

30-1-23 MONDAY  
 23<sup>RD</sup> DAY

NSS PU AND DEGREE




Maddur, Karnataka, India  
 844244424, Bangalore, Karnataka, India  
 Lat: 12.939999  
 Long: 77.596417  
 2010123 12:45 PM GMT +05:30



Maddur, Karnataka, India  
 844244424, Bangalore, Karnataka, India  
 Lat: 12.939999  
 Long: 77.596417  
 2010123 12:45 PM GMT +05:30



Maddur, Karnataka, India  
 844244424, Bangalore, Karnataka, India  
 Lat: 12.939999  
 Long: 77.596417  
 2010123 12:45 PM GMT +05:30



Maddur, Karnataka, India  
 844244424, Bangalore, Karnataka, India  
 Lat: 12.939999  
 Long: 77.596417  
 2010123 12:45 PM GMT +05:30

1-23 Tuesday 24<sup>th</sup> day

All employees of Shanthi  
Educaetional Institution.



*Comhuse*  
Co-ordinator  
Internal Quality Assurance Cell  
Shanthi College, Malavalli - 571 430

*Thujalk*  
PRINCIPAL  
Shanthi Arts, Science & Commerce  
College, Malavalli - 571 430  
Mandya Dist.